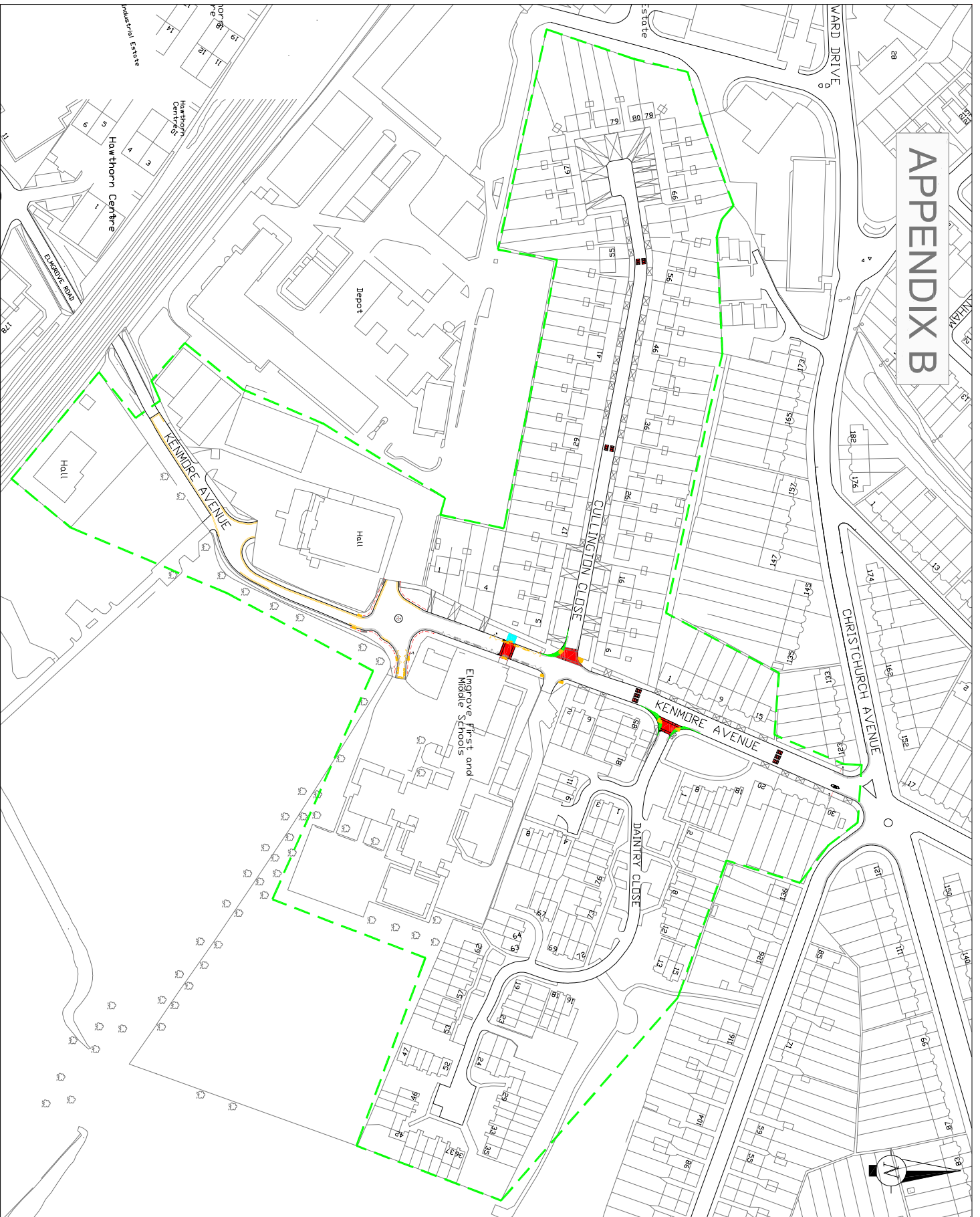














APPENDIX B



NOTES:

Key

-  Zone boundary (Daintry Close, Kenmore Avenue & Cullington Close)
-  Proposed school keep clear marking (8:30 - 4:30 Mon - Fri)
-  Existing school keep clear marking (8:30 - 4:30 Mon - Fri)
-  Proposed double yellow line waiting restriction
-  Existing double yellow line waiting restriction
-  Proposed raised table / entry treatment with tactile paving
-  Proposed kerb buildout
-  Proposed speed cushions
-  Proposed tactile paving and amendments to dropped kerbs
-  Removal of unsightly guardrailing
-  Construct footway from grass verge
-  20mph zone entry / exit signs and roundel road marking



COMMUNITY & ENVIRONMENT
 P.O. Box 39, Civic Centre,
 Harrow, Middlesex, HA1 2XA
 Harrow Council
 Tel: 020 8420 8111
 Fax: 020 8420 8111

Designation/Date of Revision	Date	Sign
Project		
ELMGROVE SCHOOL 20MPH ZONE		

SCHEME PROPOSALS

Scale	Drawn	Checked
NTS	JA	
@ A3	Date	02/07/12
Drawing no	T/DWG/000337 Rev A	
Approved by	Traffic Team / 2012_13 / PR0095 / ELMGROVE20zone	